

THE REPRESENTATION OF THE PEOPLE ACT 1951

THE POLLING DISTRICTS (RAMSEY) ORDER 1993

Coming into operation

In accordance with article 1(2)

In exercise of the powers conferred on the Department of Local Government and the Environment by section 49 of the Representation of the People Act 1951(a), and of all other enabling powers, the following Order is hereby made:-

Citation, commencement and interpretation

1. (1) This Order may be cited as the Polling Districts (Ramsey) Order 1993 and shall come into operation —
 - (a) for the purpose of the preparation of registers of electors in 1993, on the 1st April 1993;
 - (b) for all other purposes, on the 1st September 1993.
- (2) In this Order "the constituency" means the constituency of Ramsey as it will exist on the 1st September 1993.

Division of constituency into polling districts

2. (1) The constituency is divided into two polling districts, namely —
 - (a) the Ramsey North district, being that part of the constituency lying to the north of the line specified in paragraph (2); and
 - (b) the Ramsey South district, being that part of the constituency lying to the south of the line specified in paragraph (2).
- (2) The line referred to in paragraph (1) is a line drawn along the middle of the stream known as Strooan ny Crqwe from the western boundary of the constituency to the western side of Parliament Square, thence in a generally northerly direction to the Sulby River and thence along the middle of the Sulby River to the sea and more particularly shown on the map annexed to this Order and marked "Map referred to in the Polling Districts (Ramsey) Order 1993".

(a) XVIII p.1099


Revocation

3. The Polling Districts Order 1986(b) is revoked so far as it relates to the constituency.

MADE

16th February

1993



Minister for Local Government and the Environment

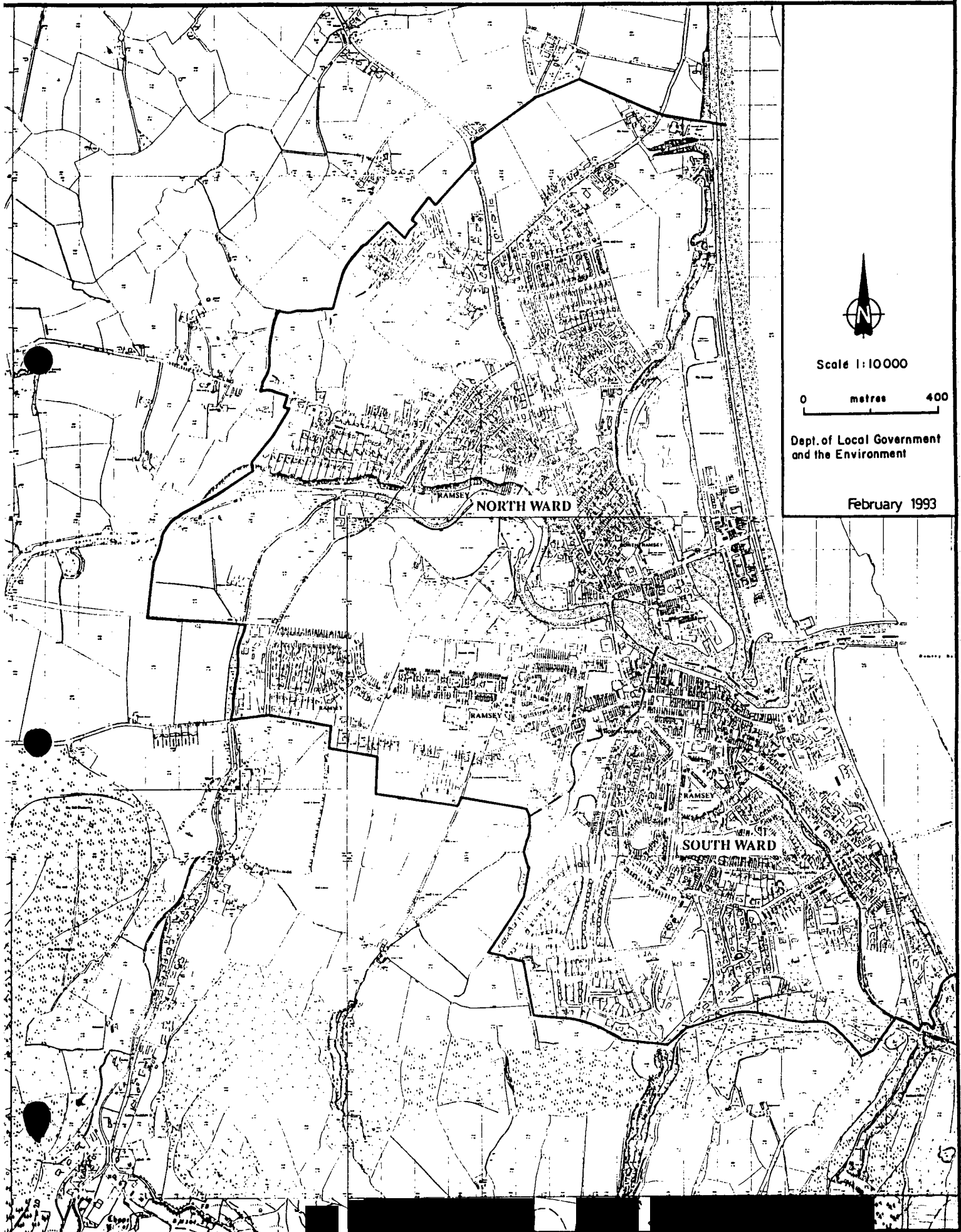
(b) GC 93/86

EXPLANATORY NOTE

(This note is not part of the Order.)

This Order divides the constituency of Ramsey (as extended by the Ramsey Boundary Extension) Bill 1993) into two polling districts for the purpose of elections to the House of Keys and the Isle of Man Board of Education.

**MAP REFERRED TO
IN THE POLLING DISTRICTS (RAMSEY) ORDER 1993
See more detailed plan of boundary overleaf**

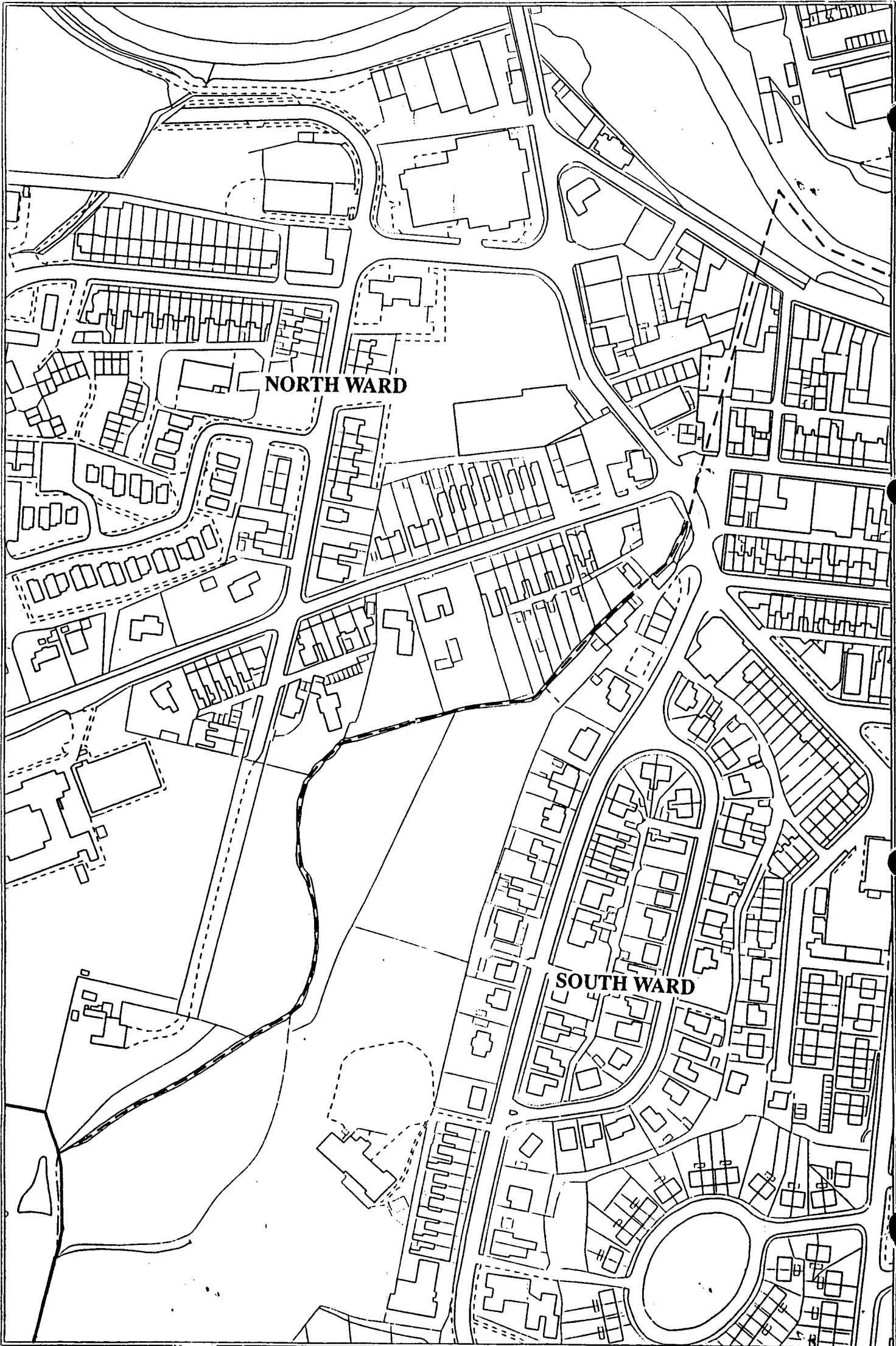


Scale 1:10000



Dept. of Local Government
and the Environment

February 1993



NORTH WARD

SOUTH WARD

Scale 1:1750

Office of the Department of Local Government and Planning, Town of Man...